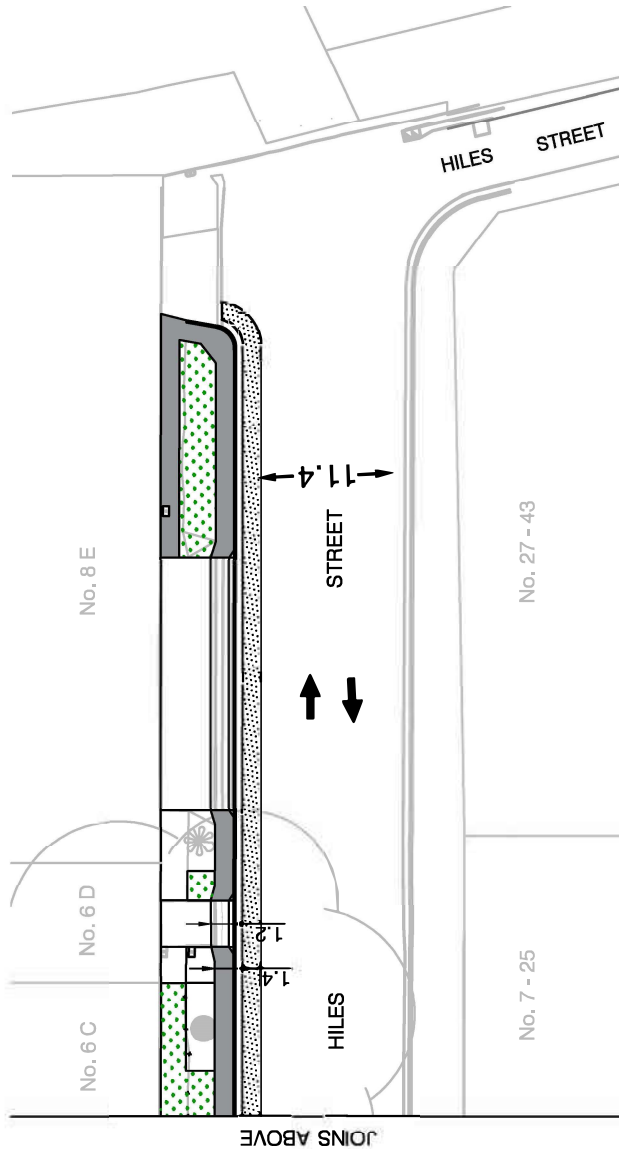
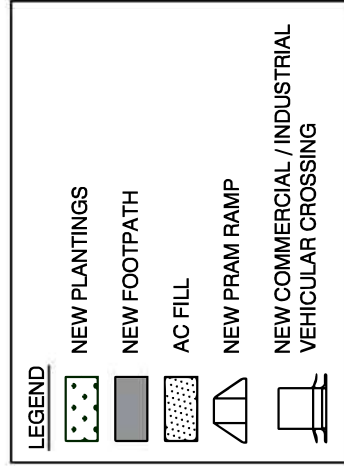
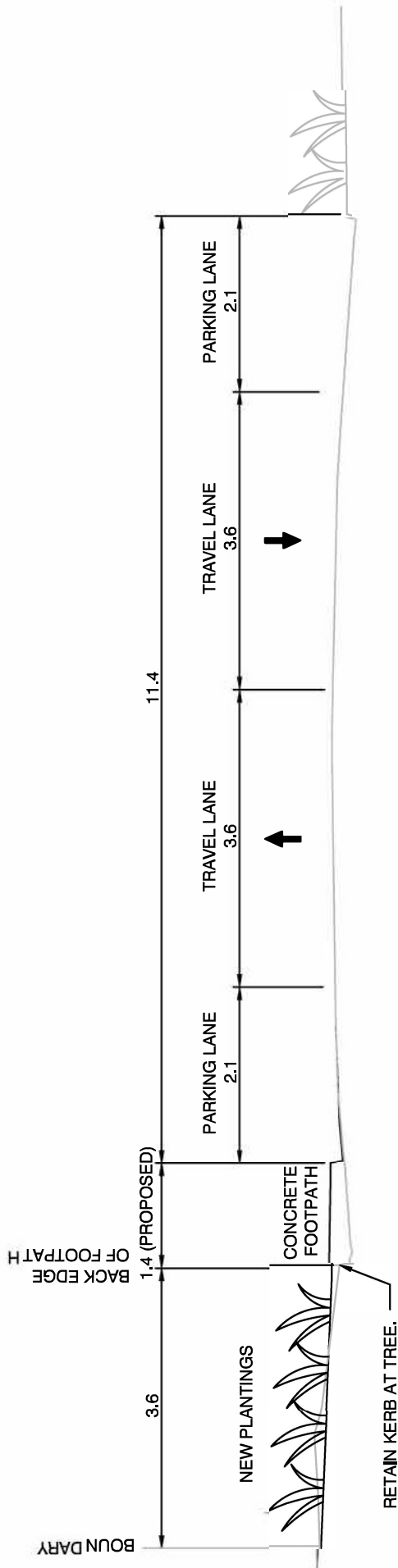


NOTE: PROPOSED FOOTPATH WIDTH 1.4 m WIDE (TYPICAL) ALONG HILES STREET.





TYPICAL SECTION FOR KERB AND GUTTER  
NOTE: ALL DIMENSIONS IN METRES.



IMAGE 1: VIEW ON EASTERN SIDE OF HILES STREET, LOOKING TOWARDS MCEVOY STREET.



IMAGE 2: VIEW ON EASTERN SIDE OF HILES STREET, LOOKING DOWN HILES STREET.

## FOOTPATH WIDENING, HILES STREET, ALEXANDRIA NOT TO SCALE